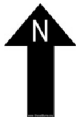
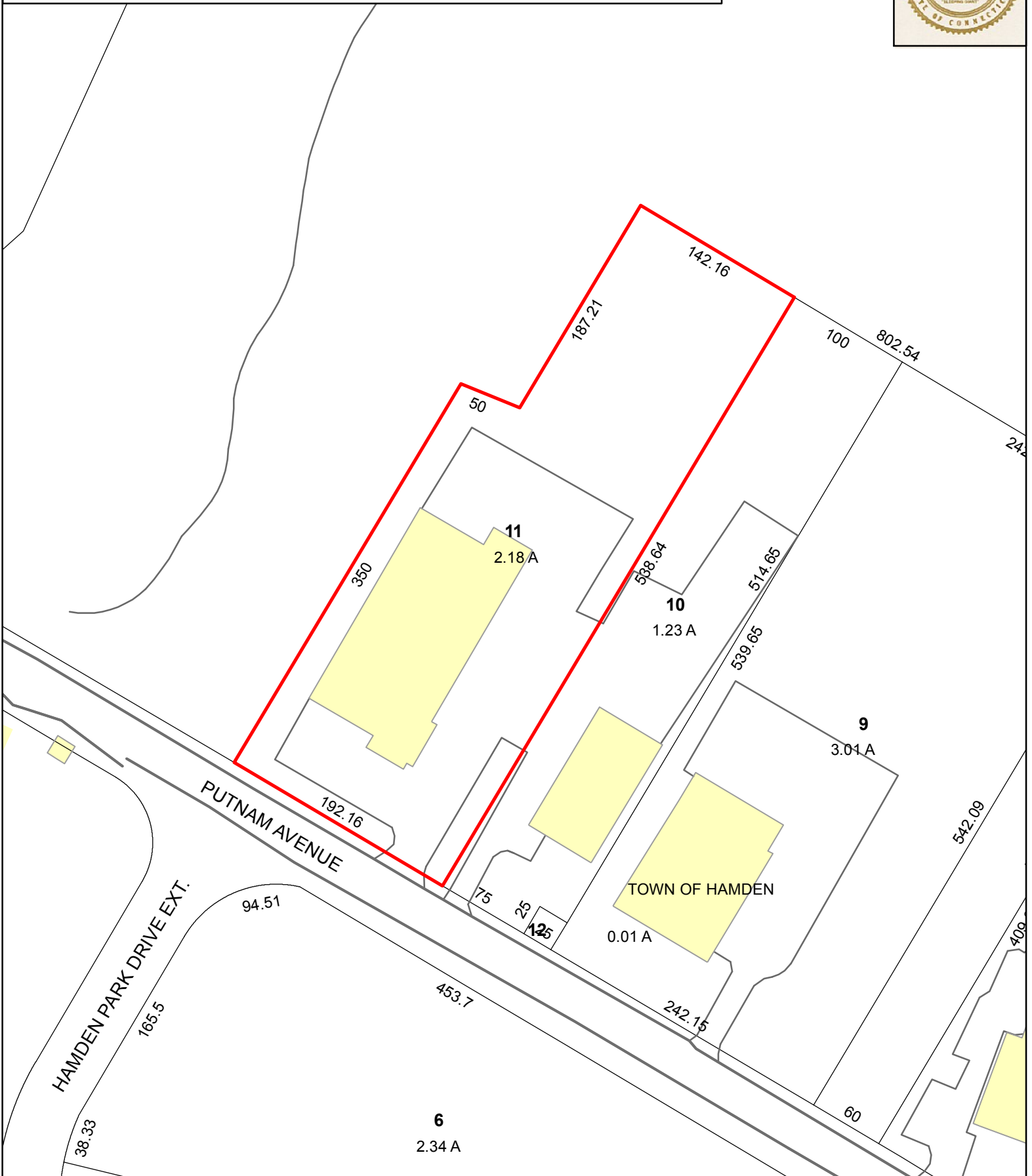


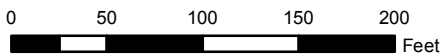
# Town of Hamden, Connecticut - Assessment Parcel Map

Parcel: 2226-011-00-0000

Address: 455 PUTNAM AVE



Approximate Scale: 1 inch = 100 feet



Map Produced: April 2009

Disclaimer: This map is for informational purposes only. All information is subject to verification by any user. The Town of Hamden and its mapping contractors assume no legal responsibility for the information contained herein.